










**LEGEND: TREE SURVEY TO BS 5837:2012**

Nil: The original of this drawing was produced in colour - a monochrome copy should not be relied upon.

-  Category A: High quality and/or value.
-  Category B: Moderate quality and /or value.
-  Category C: Low quality and/or value
-  RPA: Root Protection Area: minimum area to be protected during construction in accordance with BS 5837:2012.
-  Shadow Arc
-  EXISTING TREES: to be removed to facilitate development.
-  EXISTING TREES: to be removed in accordance with tree survey recommendations.

This drawing and the design it depicts are copyright and may not be copied or reproduced without written permission from Bea Landscape Design Ltd. No liability will be accepted for amendments made by others. This drawing is to be read in conjunction with the landscape specification and other relevant drawings.  
Contains Ordnance Survey Data © Crown Copyright and Database Right 2020. © Crown Copyright. All rights reserved 100018739.  
Do not scale from this drawing. Figured dimensions only to be used. Refer any queries to office of originator.

rev	date	amendments	alt
A	24.07.2020	to co-ord with revised layout	DP
B	12.08.2020	to co-ord with revised layout	DP





**client:**  
LOVELLS

**project:**  
SOUTHWATER WAY  
TELFORD

**title:**  
TREE RETENTION & REMOVAL  
WITH SHADOWS & LAYOUT

**status:**  
PLANNING

date:	drawn:	number:
JUL'20	E.C.H	20-14-04
scale@A0:	checked:	revision:
1:250	T.G-W	B



